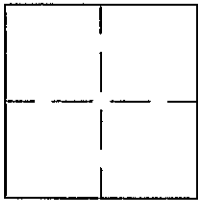


## CORNER RECORD

APN No. \_\_\_\_\_ (Optional)

Document Number **CR1023**City of **ALBANY**County of **ALAMEDA**, CaliforniaBrief Legal Description **MONUMENT AT NORTHEAST CORNER OF THE INTERSECTION OF SOLANO AVENUE AND STANNAGE AVENUE**

## CORNER TYPE

Government Corner ☐ Control ☐  
 Meander ☐ Property ☐  
 Rancho ☐ Other ☒  
 Date of Survey **3/4/98**

COORDINATES  
(Optional)

N. \_\_\_\_\_  
 E. \_\_\_\_\_  
 Zone \_\_\_\_\_ Datum \_\_\_\_\_  
 Elev. \_\_\_\_\_

Corner - Left as found ☐ Found and tagged ☐ Established ☒ Reestablished ☐ Rebuilt ☐

In compliance with Section 8771 of the Professional Land Surveyors' Act, this corner record is being filed to ESTABLISH X / REESTABLISH \_\_\_\_\_ the position of an existing monument PRIOR X / SUBSEQUENT \_\_\_\_\_ to street or highway reconstruction. (Use this portion only when applicable.)

Identification and type of corner found: Evidence used to identify or procedure used to establish or reestablish the corner:

**BRASS DISK MARKED "CITY OF ALBANY No. 56" IN SIDEWALK**

A description of the physical condition of the monument as found and as set or reset: **MONUMENT WAS REFERENCED; MONUMENT WILL BE REMOVED DURING CONSTRUCTION AND RESET AFTER CONSTRUCTION IS COMPLETED.**

## SURVEYOR'S STATEMENT

This Corner Record was prepared by me or under my direction in conformance with the Land Surveyors' Act on **APRIL 22,** 19 **98**.


Signed John W. Poore L.S. or R.C.E. Number **RCE 17501**



## COUNTY SURVEYOR'S STATEMENT

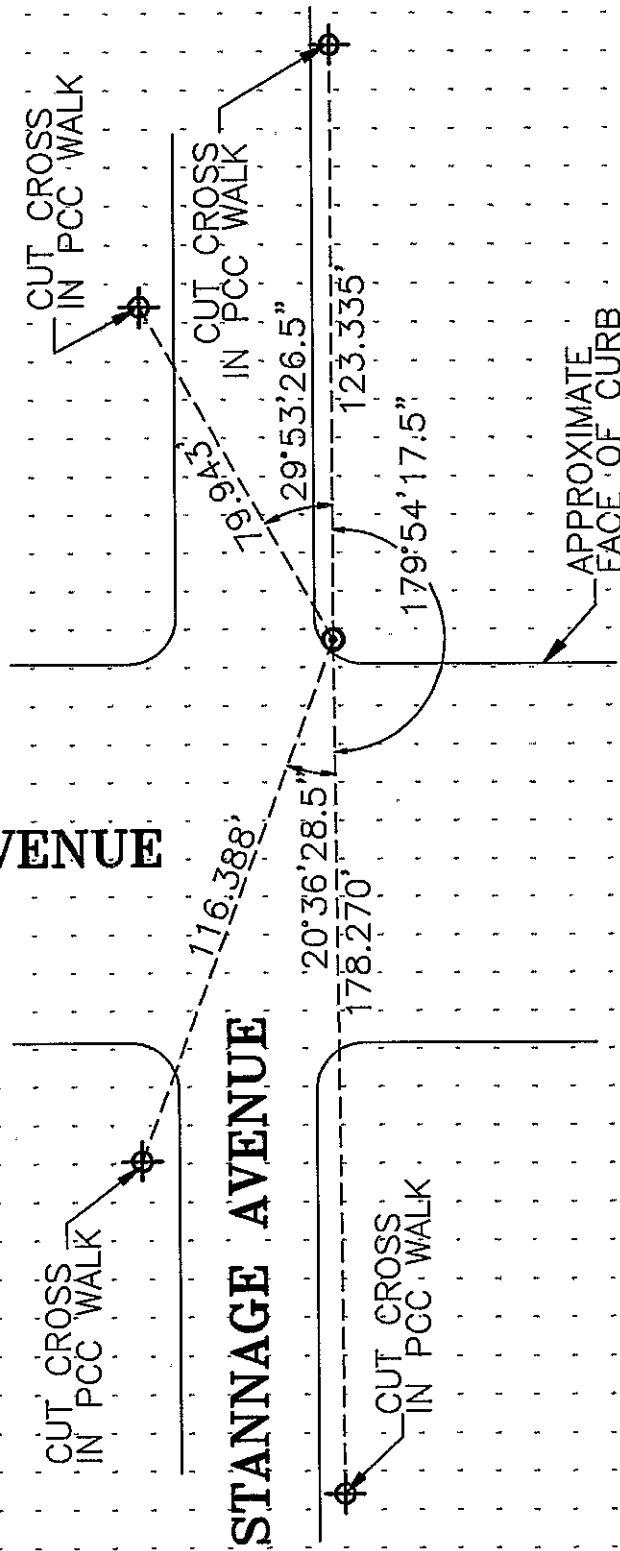
This Corner Record was received **5-11-** 19 **98** and examined and filed **5-29-1998**.

Signed Russell R. Penland, Jr. Title Deputy County Surveyor



County Surveyor's Comment \_\_\_\_\_

SOLANO AVENUE



LEGEND

- FACE OF CURB
- FOUND MONUMENT IN PCC SIDEWALK
- ⊕ SET CUT CROSS (AS NOTED)
- AC ASPHALT CONCRETE
- PCC PORTLAND CEMENT CONCRETE