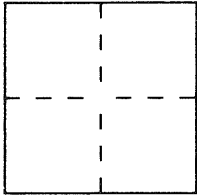


CORNER RECORDDocument Number CR 998City of FREMONTCounty of ALAMEDA, CaliforniaBrief Legal Description LOT 78 OF TRACT 6704 (227 M 26)**CORNER TYPE**

Government Corner ☐ Control ☐
 Meander ☐ Property ☒
 Rancho ☐ Other ☐
 Date of Survey 11/24/97

**COORDINATES
(Optional)**

N. _____
 E. _____
 Zone _____ Datum _____
 Elev. _____

Corner — Left as found ☐ Found and tagged ☐ Established ☒ Reestablished ☐ Rebuilt ☐

Identification and type of corner found: Evidence used to identify or procedure used to establish or reestablish the corner:

THE STANDARD STREET MONUMENTS FOUND ON THE CENTERLINE OF VINEYARD AVENUE,
AS SHOWN ON THE MAP OF TRACT 6704 (227 M 26), SHEET 3 OF 3.


A description of the physical condition of the monument as found and as set or reset: _____

SET 2" x 2" HUB & TAG (RCE 22485) AT POINTS ON THE NORTHERLY AND SOUTHERLY
PROPERTY LINES OF LOT 78 OF TRACT 6704 (227 M 26).

SURVEYOR'S STATEMENT

This Corner Record was prepared by me or under my direction in conformance with
 the Land Surveyors' Act on FEBRUARY 13 1998.


Signed Eugene F. Debolt L.S. or R.C.E. Number 22485

**COUNTY SURVEYOR'S STATEMENT**

This Corner Record was received 2.23.98 1998 and examined

and filed 5-11-98 1998

Signed Russell R. Penland, Jr. Title Deputy County Surveyor



County Surveyor's Comment _____

LEGEND

- FOUND STANDARD STREET MONUMENT
- SET 2" x 2" HUB & TAG (RCE 22485)

