

BK 43 Pg 23

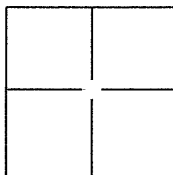
CORNER RECORD

City of BERKELEY

Document Number CR 4763

County of ALAMEDA, California

Brief Legal Description CITY OF BERKELEY MONUMENT B2144



CORNER TYPE

Government Corner ☐ Control ☒
 Meander ☐ Property ☐
 Rancho ☐ Other ☐

Date of Survey 12/7/2011

COORDINATES(Optional)

N. _____
 E. _____
 Zone _____ NAD27 ☐ NAD83 ☐
 NAD83 Epoch _____
 Elev. _____
 Vert. Datum: NGVD29 ☐ NADV88 ☐
 Meas. Units: Metric ☐ Imperial ☐

Corner - Left as found ☒ Found and tagged ☐ Established ☐ Reestablished ☐ Rebuilt ☐

Identification and type of corner found: Evidence used to identify or procedure used to establish or reestablish the corner:

FOUND MONUMENT B2144


A description of the physical condition of the monument as found and as set or reset: FOUND MONUMENT
IN GOOD CONDITION. SET 4 CONCRETE NAILS IN
SIDEWALK AS REFERENCE POINTS.

SURVEYOR'S STATEMENT

This Corner Record was prepared by me or under my direction in conformance with

the Land Surveyor's Act on JANUARY 4, 2012.

Signed Paul O. Webb P.L.S. or R.C.E. No.: PLS. 5530



COUNTY SURVEYOR'S STATEMENT

This Corner Record was received 1-11-2012 and examined

and filed 2-3-2012

Signed Russell R. Penland P.L.S. or R.C.E. No.: 5726

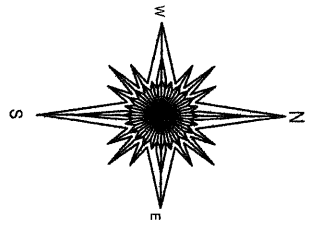
Title COUNTY SURVEYOR

County Surveyor's Comment _____



LC5245

CITY OF BERKELEY MONUMENT B2144 TIE-OUT



SCALE: 1 INCH = 30 FEET

